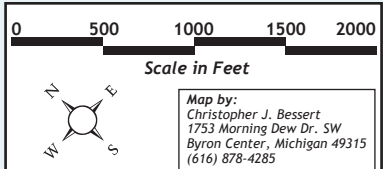


Bessert's 2003 Map of Mackinac Island Michigan

Map Legend

- State Highway
- Major Road/Street
- Secondary Road/Street
- Minor Road/Street
- Driveway/Walkway
- - - Foot Trail (official)
- - - Foot Trail (unofficial, non-maintained or abandoned)
- - - Stairway
- ⚠ Dangerous/Steep Hill (Walk Bikes Down)
- Building — Labeled
- Lodging Establishment
- Historic Cottage (see index)
- Other Building
- Other Point of Interest
- Park/Golf Course
- State Park Boundary
- Ⓜ Public Restroom
- Ⓜ Picnic Table
- Ⓜ M-185 Milemarker
- Ⓜ Passenger Ferry Dock
- Ⓜ Medical Center

See Indexes on Reverse:
 Historic Cottages
 Lodging
 Points of Interest



DOWNTOWN NUMBERED STREETS

1. ASTOR ST.	4. FRENCH LN.
2. BOURISAW LN.	5. HOBAN ST.
3. CROSS ST.	6. MAIN (HURON) ST.

◆ New Street Names: 2003-04

Several Mackinac Island street names are changing as the Island prepares to implement an Enhanced-911 system. While the main street through downtown has changed names, most of the other changes are in the "Harrisonville" area. The changes, including the old and new names, are detailed at right. ◆ On the maps, each street name change is indicated by the symbol at left, the new street name highlighted in yellow and the original name shown in grey type within parentheses.

Huron St. (downtown)... **MAIN ST.**
 Hoban Rd. **CADOTTE AVE.**
 *Cadotte Ave. is being extended northerly.

IN HARRISONVILLE:
 Second St. **CADREAU ST.**
 Third St. **CHAPMAN ST.**
 Fourth St. **DANKOWSKI ST.**
 Fifth St. **FISHER ST.**
 Sixth St. **LA PINE ST.**
 Seventh St. **SAINT ONGE ST.**
 Eighth St. **MARSHALL ST.**



HISTORIC COTTAGES

In the 1880s and 90s, wealthy families from Detroit, Kalamazoo, Grand Rapids, Chicago and Milwaukee built summer "cottages" on Mackinac Island. Many of these "cottages" evolved into massive summer homes, many of which remain substantially unchanged over the past century. The cottages exist in three primary locations: East and West Bluff (on land leased from the state park) and in Hubbard's Annex, the first summer cottage community. The list below includes each "cottage," keyed on the map, as well as the year built and its location coordinates.

*cottage is keyed to the full-island map on the other side.
 **structure is no longer existing.

Built	Coord.	Built	Coord.
EAST BLUFF			
E13 1/2	Crow's Nest	1900	L12
E14 1/2	Restmore	1899	L12
E15	Cliffs	1890-91	L12
E15 1/2	Fisher Cottage	1893	L-M12
E16	Ingleneuk	1890	M12
E16 1/2	Montezuma	1890-91	M12
E17	Yonont	1885	M12
E18	Buena Vista	1891	M12
E19	Far View	1892	M12
E20	Tootle Cottage	1900	N12
E21	Dolce Domum	1885	N12
E22	Warren Cottage	1885-95	N12
E23	Owen Cottage	1887	N12
E24	Hamilton Cottage	1888	O12
E25	Bursley Cottage	1890	O12
E26	Craig Mawr	1890-91	O12
E27	Morrison Cottage	1891	O12
E28	Rest View	1892	O12
E28 1/2	Bond Cottage	1893	P12
E32	Sunrise	1892	P3-4*
WEST BLUFF			
W15	Cassa Verona	1888	A-B12
W16	Craigsmere	1888	B12
W17	Over-the-Glen	1890-91	B12
W18	Pisgah's Height	1890-91	B12
W19	Lane Cottage**	1890	B12
W20	Cliff Cottage	1888	B-C12
W21	The Bungalow	1889	C12
W22	Edgecliff	1886	C12
W23	Cairngorm	1887-88	C12
W24	White Pines	1887	C12
W25	The Pines	1888	C-D12
W26	Isala Bella	1893	D12
W27	Fox Cottage**	1889	D12
W28	Hughart Cottage**	1888	D12
W29	O'Brien Cottage	1888	D13
W30	Newberry Cottage	1888	D13
HUBBARD'S ANNEX			
H1	Hospitality Cottage	1885-86	R20
H2	Look Out	1893	R20
REST of ISLAND			
	Governor's Res.	1902	G-H12
R2	Corner Cottage	1899	G16
R3	Lakewood Cottage	1899	H16
R4	Werner Tea Room	1891	H16
R5	Villa du Lac	c.1900	H16
	Windermere Hotel	1887	H15
R7	Anne Cottage	1899	K13
R8	Brigadoon	1899	K-L13
R9	Yacht Club	1901	L13
R10	Bonnie Doon	1886	M13
	Small Point	1882	P-R12
R12	St. Croix (Easterly)	1904	D1*
	Silver Birches Ldg.	1907-12	A-B3*
R14	Silver Birches Cottage	1912	A3*
R15	Point aux Pins	unk.	A3-4*
R16	Early Cabin	1910	C5*
R17	McNeill Cottage	1912	C5*
R18	Hannah Cottage	1905	C5*
R19	Packard Cottage	1902	D6*
	Stonecliffe (Inn at)	1904	G9-10*

New Street Names
 Several Mackinac Island street names are changing as the Island prepares to implement an Enhanced-911 system. See complete details on reverse.

POINTS OF INTEREST

Map coordinates noted with an asterisk (*) are keyed to the full-island map on opposite side.

Anne's Tablet	K12, O6*	Indian Dormitory	K12-13
Arch Rock	O3*	Little Stone Congregational Ch.	G14, O8*
Arnold Ferry Dock	K14, P6*	Lover's Leap	O20, K10*
"Battlefield of 1814" Marker	F4*	McGulpin House	J13
Beaumont Memorial	H-13	Mackinac Island Airport	H6*
Benjamin Blacksmith Shop	H14	Mackinac Island Bible Church	O14
Biddle House	H14	Mackinac Island Cemetery	L5*
Boardwalk	G16, O9*	Mackinac Is. Butterfly House	N13
Boy Scout Barracks	K11, N6*	Mackinac Island Medical Ctr.	G-H14
"British Landing" Hist. Marker	B-C5*	Mackinac Island Public School	F15, O8*
British Landing Nature Center	B-C5*	Mackinac Island S.P. Visitor Ctr.	K13, P6*
Browns Brook State Roadside Pk.	E9*	Marquette Park	K13, O6*
Cannonball	C5*	MISPC Offices	K12, O6*
Carriage Barns	E11, M7*	Mission Church	N-O13
Cass Memorial	L12, O5*	Mission House	O13
Cave of the Woods	G6*	Nicolet Watch Tower	O2-3*
Chamber of Commerce (Info)	J14	Point Lookout	L4*
Coal Dock	J-K14	Pontiac's Lookout	C12, M9*
Community Hall & City Offices	H14	Post Cemetery	L5*
Courthouse & Police Dept.	H14	Post Office	H-13
Crack-in-the-Island	G6*	Public Library	H-16
Devil's Kitchen	O20, K10*	Robinson's Folly	R11, R3*
Dwightwood Springs	Q3*	"Round Is. Lighthouse" Marker	J16
Eagle Point Cave	E-F2*	Ste. Anne's Catholic Church	M13
Fire Department	H14	Ste. Anne's Cemetery	M5*
Former Medical Center	H-13	Shepler's Ferry Dock	J15, P7*
Fort Holmes	M-N4*	Skull Cave	M5*
Fort Mackinac	J12, O6*	Soldier's Garden	J3*
Friendships Altar	C4*	"Somewhere in Time" Monument	E14, N9*
Geary House	J13	Star Line Ferry Dock	J15, P7*
Gitchee Manitow	O3*	Stuart House Museum	H-13
Governor's Summer Residence	H12, N7*	Sugar Loaf Rock	L4*
Grand Hotel Jewel Golf Course	F12, N7*	Sunset Rock (Chimney Rock)	G10*
Grand Hotel Woods Golf Course	F-G9*	Surrey Hill	L7*
Grand Hotel G.C. Clubhouse	F13	Trinity Episcopal Church	H12-J13
Great Turtle Park	L6*	Wawashkamo Golf Course	F5*
Harrisonville Store	K7*	Woods Restaurant (Stonecliffe)	G9*

LODGING

Places of lodging are indicated by purple-colored building symbols. In the more congested areas of the downtown map (this side), some establishments are labeled with a letter, shown to the left of the lodging name. Map coordinates noted with an asterisk (*) are keyed to the full-island map (opposite side).

HOTELS

A. Chippewa Hotel	J-K13	K. Haan's 1830 Inn	M-N13
Grand Hotel	E13, N8*	L. Hart's Haven	H15
Harbour View Inn	M13	M. Hillside Inn	M12-13
B. Huron Inn (Open 2004)	J14-15	Inn on Mackinac	L-M13
Iroquois Hotel	J16	N. LaChance Cottage	M13
Island House	L12-13, O-P6*	O. Lilac House	J14
C. Lake View Hotel	H-J15	P. McNally Cottage	H-J15
D. Lilac Tree Hotel	J14	Q. Market Street Inn	J13
Mission Point Resort	O-P12, R4*	R. Metivier Inn	H15
E. Murray Hotel	J13	S. Pine Cottage	M12
F. Pontiac Lodge	H15	Small Point	P-R12
Inn at Stonecliffe	G9-10*		
Windermere	H15		

BED & BREAKFASTS

Bay View Inn	L13	G. Bogan Lane Inn	M13
G. Bogan Lane Inn	M13	H. Chateau Lorraine	H15
I. Clohaun	H15	J. Cottage Inn	J13

CONDOMINIUMS & APARTMENTS

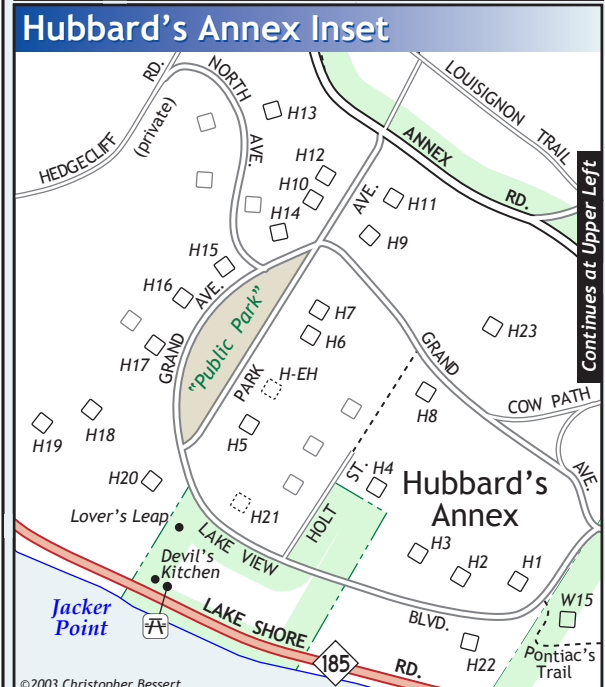
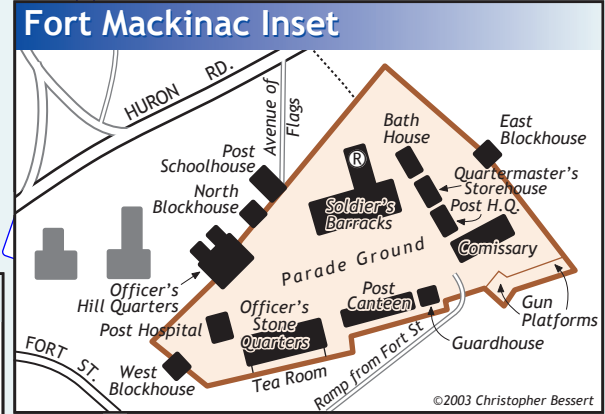
Bay Cottage	N13	Dream Catcher	G-H15
Dream Catcher	G-H15	Great Turtle Lodge	D11
Great Turtle Lodge	D11	T. Harbor Place Apts.	J15
T. Harbor Place Apts.	J15	Lake Front Apartments	N-O14
Lake Front Apartments	N-O14	U. McGreevy Cottage	H15
U. McGreevy Cottage	H15	Silver Birches Lodge	A-B3*
Silver Birches Lodge	A-B3*	V. Voyageur Inn Apts.	M12
V. Voyageur Inn Apts.	M12		

Map Legend

- State Highway
- Major Road/Street
- Secondary Road/Street
- Minor Road/Street
- Driveway/Walkway
- Foot Trail (official)
- Foot Trail (unofficial, non-maintained or abandoned)
- Stairway
- Dangerous/Steep Hill (Walk Bikes Down)
- Building - Labeled
- Lodging Establishment
- Historic Cottage (see index)
- Other Building
- Other Point of Interest
- Park/Golf Course
- State Park Boundary
- Public Restroom; ATM
- Picnic Table
- M-185 Milemarker
- Passenger Ferry Dock
- Medical Center

Scale in Feet: 0, 250, 500, 750, 1000

Map by: Christopher J. Bessert, 1753 Morning Dew Dr. SW, Byron Center, Michigan 49315, bessert1@aol.com



©2003 Christopher J. Bessert, (bessert1@aol.com) All Rights Reserved. Every effort has been made to verify the information contained in this map; a wide variety of contemporary and historic sources were consulted. The publisher assumes no liability for damages arising from errors or omissions. Users are urged to contact us on inconsistencies so that we can make changes accordingly. The information contained in this publication may not be copied or reproduced using any method without written permission from the publisher.