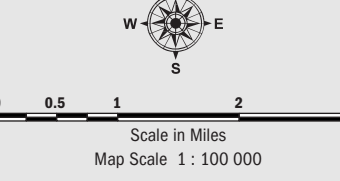


OSCEOLA COUNTY

Official Highway Map

2008 Edition

- ### Map Legend
- U.S. Highway, State Highway
 - State Trunkline-Freeway
 - State Trunkline-Non-Freeway
 - State Trunkline-Unsigned
 - County Primary Road-paved
 - County Secondary Road-paved
 - County Secondary Road-gravel
 - City Major Street
 - City Minor Street
 - Private/Non-Public Road
 - Maintained by Adjacent County
 - Non-Motorized Trail
 - Incorporated Municipality
 - Township Boundary
 - Section Line
 - Lake or Pond
 - River or Stream
 - Point of Interest, Cemetery, Twp. Hall
 - County Park, Campground
 - Boat Launch, Golf Course
 - Fairground, Airport
 - Scenic Overlook, Hospital

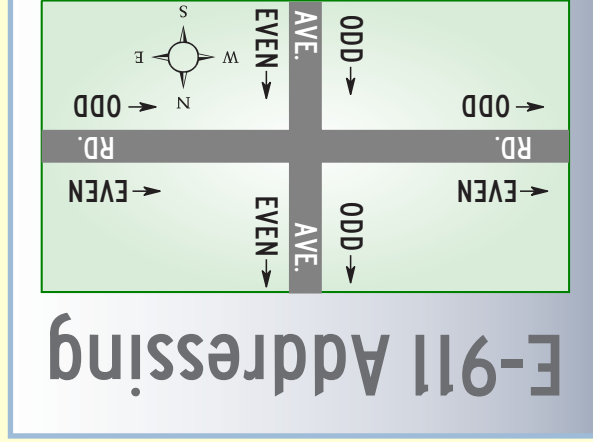


Road Index

1 Mile Rd.....A8,C8,E8,F8,G8	70th Ave.....F2,F4,F6,F8
10 Mile Rd.....A5,C5,E5,F5,G5	75th Ave.....F1
100th Ave.....E1,E3,E4,E6,F8	8 Mile Rd.....A6,B6,D6,E6,F6
10th Ave.....E1,E3,E4,E6,F8	100th Ave.....F2,F4,F6,F7,F8
11th Ave.....H2,H3,H4,H6,H8	85th Ave.....F1,F7
115 Mile Rd.....A4,C4,F4,H4	9 Mile Rd.....A5,C5,E5,H6
12 Mile Rd.....A5,C5,G4	90th Ave.....E2,E4,E6,F7,F8
120th Ave.....D1,D3,D8	95th Ave.....E1,E5
125th Ave.....D3,D7	Appley Rd.....B1,G1,H1
13 Mile Rd.....A4,C4,F4,H4	Baughan Rd.....D1,G1
130th Ave.....D2,D3,D7,D8	Benning Rd.....C7,F7
135th Ave.....Candy Rd.....C4	Berr Rd.....C5
15 Mile Rd.....A4,G3	Bible Camp Rd.....C2
150th Ave.....H2,H3,H6,H8	Big Lake Canal Rd.....F7
155th Ave.....C3,C7,C8	Big Stone Lake Rd.....B8,E8,H8
15th Ave.....C3,H2,H5,H7	Bow Rd.....B5
16 Mile Rd.....A3,B3,C3,F3,G3	Candy Rd.....C4
160th Ave.....C1,C2,C4,C6,C7,C8	Cedar Rd.....C5
165th Ave.....C4,C7,C8	Center Lake Rd.....C2
17 Mile Rd.....A3,B3,D3,E3,H3	Chippewa Rd.....C7
170th Ave.....C2,C4,C6,C7,C8	Clam Rd.....B7
175th Ave.....C1,C3,C4,C7	Clareola Ave.....H2,H3,H6,H8
18 Mile Rd.....B3,B4,B5,B7	Cleveland Rd.....B2
180th Ave.....A2,C2,E2,F2,H2	County Line Rd.....C7,F7
190th Ave.....B3,B4,B5,B6,B8	Craft Rd.....B1,C1,E1,H1
195th Ave.....B6	Crawford Ave.....D7
2 Mile Rd.....A8,C8,D8,F8,G8	Diamond Rd.....B2
20 Mile Rd.....A2,C2,F2,H2	Ford Rd.....H5
200th Ave.....B1-2,B4,B6,B8	Forest Hill Ave.....D6
20th Ave.....H1,H4,H5,H7,H8	Forest Rd 5180.....A1
21 Mile Rd.....A1,C1,E2,G1,H2	Glendale Rd.....F4
210th Ave.....A1-2,A4,A6,B8	Grays Rd.....C8
215th Ave.....A1,C1,E1,H1	Hersey Rd.....C8,F8
22 Mile Rd.....A2,A4,A6,A7,A8	Hewitt Rd.....A2,E2
220th Ave.....A2,A4,A6,A7,A8	Hibma Rd.....D1
22-1/4 Mile Rd.....C1	Hicks Lake Rd.....E4
225th Ave.....A6	Indian Lake Rd.....C5
23 Mile Rd.....A-B1,E1	Ingersol Rd.....D1
230th Ave.....B3,B4,B5,B6,B8	Lake St.....D3
23rd Ave.....A2,A3,A5,A7,A8	Lakola Ave.....A2,A4,A6,A8
3 Mile Rd.....H4	Le Roy Rd.....A3,D3
30th Ave.....G1,G3,G5,G7,G8	M-115.....D1,F2,H4
35th Ave.....G8	M-61.....A3,H3
4 Mile Rd.....A8,C8,D8,F8,G8	M-66.....
40th Ave.....G2,G5,G7,G8	G-11,G13,G16,G18
45th Ave.....G5	C1,B3,A5,B6,A8
4th Dr.....D2	Martindale Rd.....G1
5 Mile Rd.....A7,B7,C7,D7,E7,F7,G7	McAdams Rd.....D7
50th Ave.....US-10.....A7,F6,G7,H7	McKinley Rd.....B4,C4
51st Ave.....H1,H3,H4	Meccola Rd.....
6 Mile Rd.....A6,C6,F7,G6	A1,C1,E2,G1,H2
60th Ave.....F2,F4,F5,F7	A8,C8,F8,G8,H8
65th Ave.....F6	A1-2,A4,A6,B8
7 Mile Rd.....A6,B6,D6,E6,F6,H6	A4
	A6
	A8
	B-1
	B-2
	B-3
	B-4
	B-5
	B-6
	B-7
	B-8
	B-9
	B-10
	B-11
	B-12
	B-13
	B-14
	B-15
	B-16
	B-17
	B-18
	B-19
	B-20
	B-21
	B-22
	B-23
	B-24
	B-25
	B-26
	B-27
	B-28
	B-29
	B-30
	B-31
	B-32
	B-33
	B-34
	B-35
	B-36
	B-37
	B-38
	B-39
	B-40
	B-41
	B-42
	B-43
	B-44
	B-45
	B-46
	B-47
	B-48
	B-49
	B-50
	B-51
	B-52
	B-53
	B-54
	B-55
	B-56
	B-57
	B-58
	B-59
	B-60
	B-61
	B-62
	B-63
	B-64
	B-65
	B-66
	B-67
	B-68
	B-69
	B-70
	B-71
	B-72
	B-73
	B-74
	B-75
	B-76
	B-77
	B-78
	B-79
	B-80
	B-81
	B-82
	B-83
	B-84
	B-85
	B-86
	B-87
	B-88
	B-89
	B-90
	B-91
	B-92
	B-93
	B-94
	B-95
	B-96
	B-97
	B-98
	B-99
	B-100

The Osceola County 911 address system is set up in a grid format to enable you to find an address. North-south county roads are named as "avenues" (e.g. 80th Ave.) while east-west county roads are named as "roads" (e.g. 6 Mile Rd.). The five-digit numerical designation indicates where the address is located between two specific roads. Addresses ending with an odd number will be on the north side of an avenue or on the north side of a road. An example would be 16093 190th Ave.; "16" tells you that the residence is located between 16 and 17 Mile Roads. The "3" indicates the west side of the avenue.

The numbers are then established with the smallest numbers in the south-east part of the county getting progressively larger as you travel north and west.



OSCEOLA COUNTY

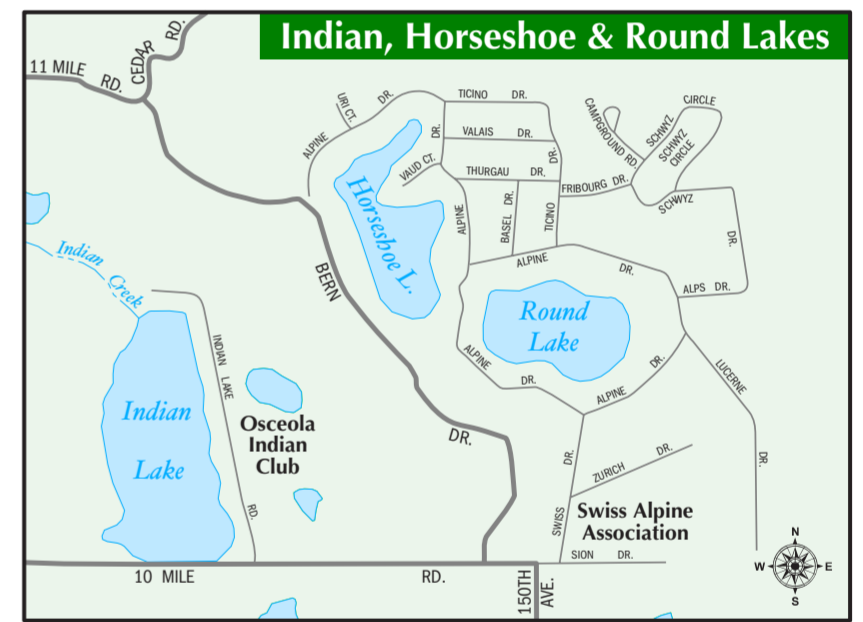
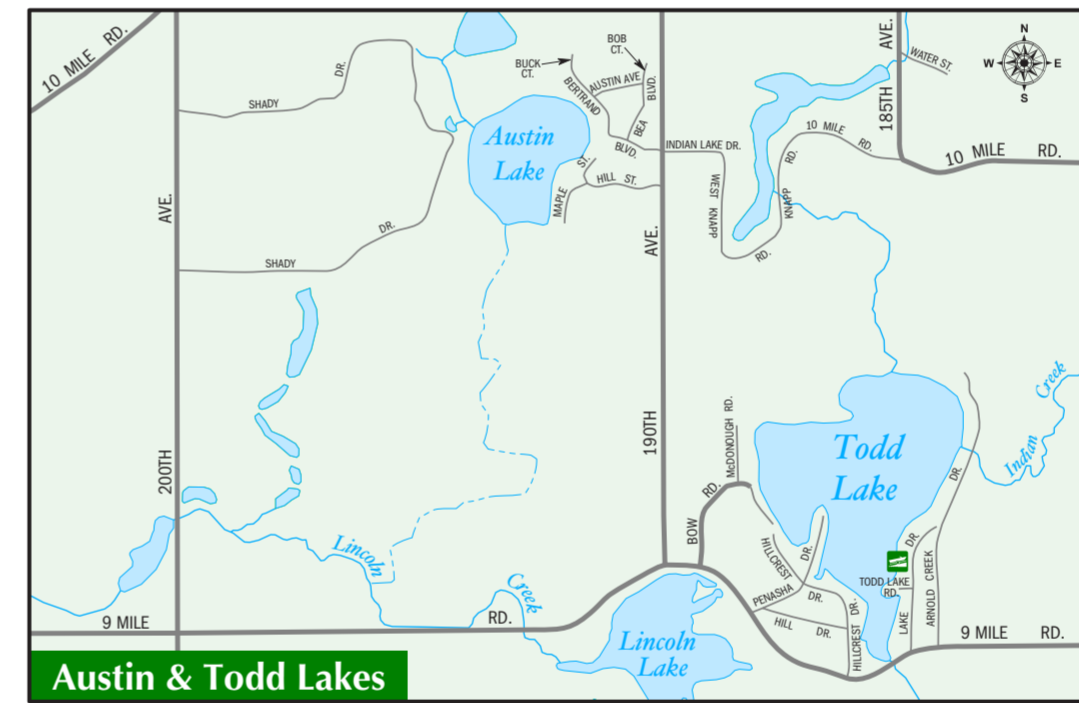
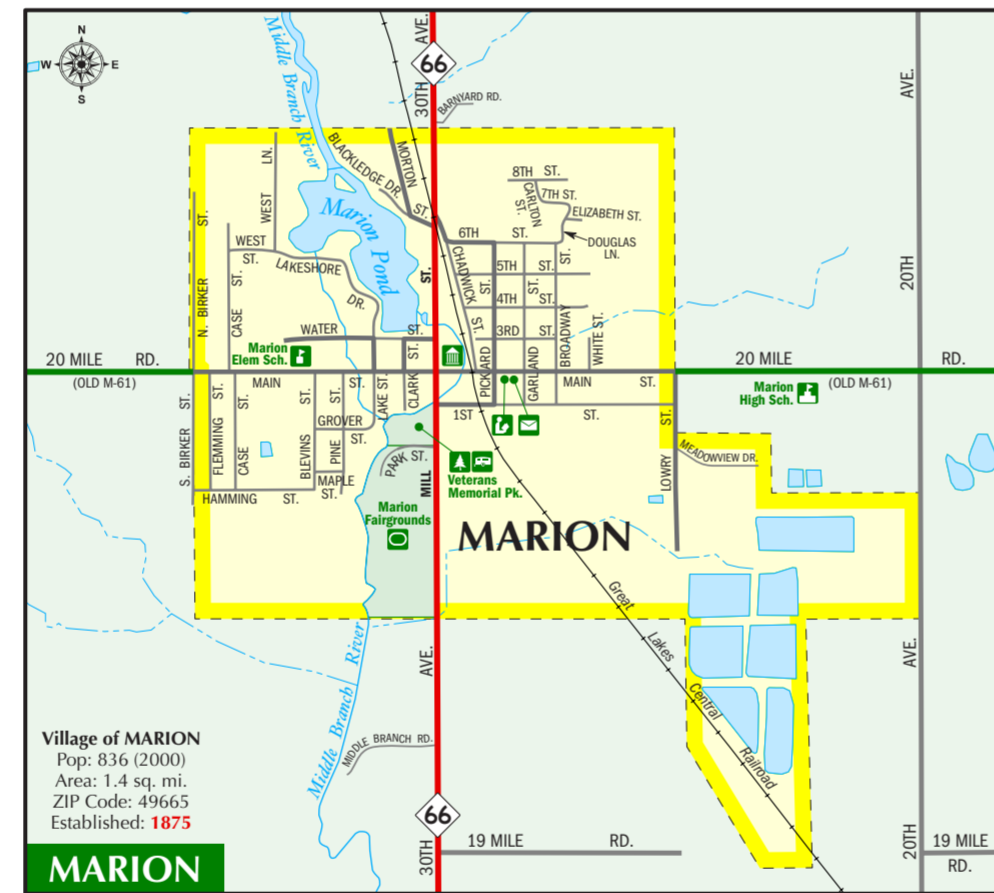
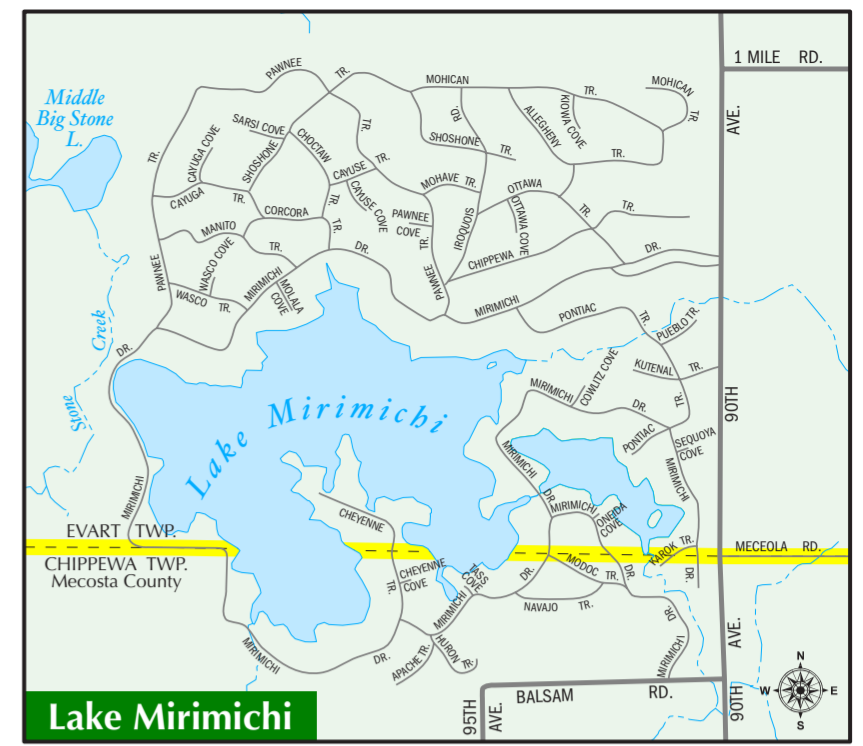
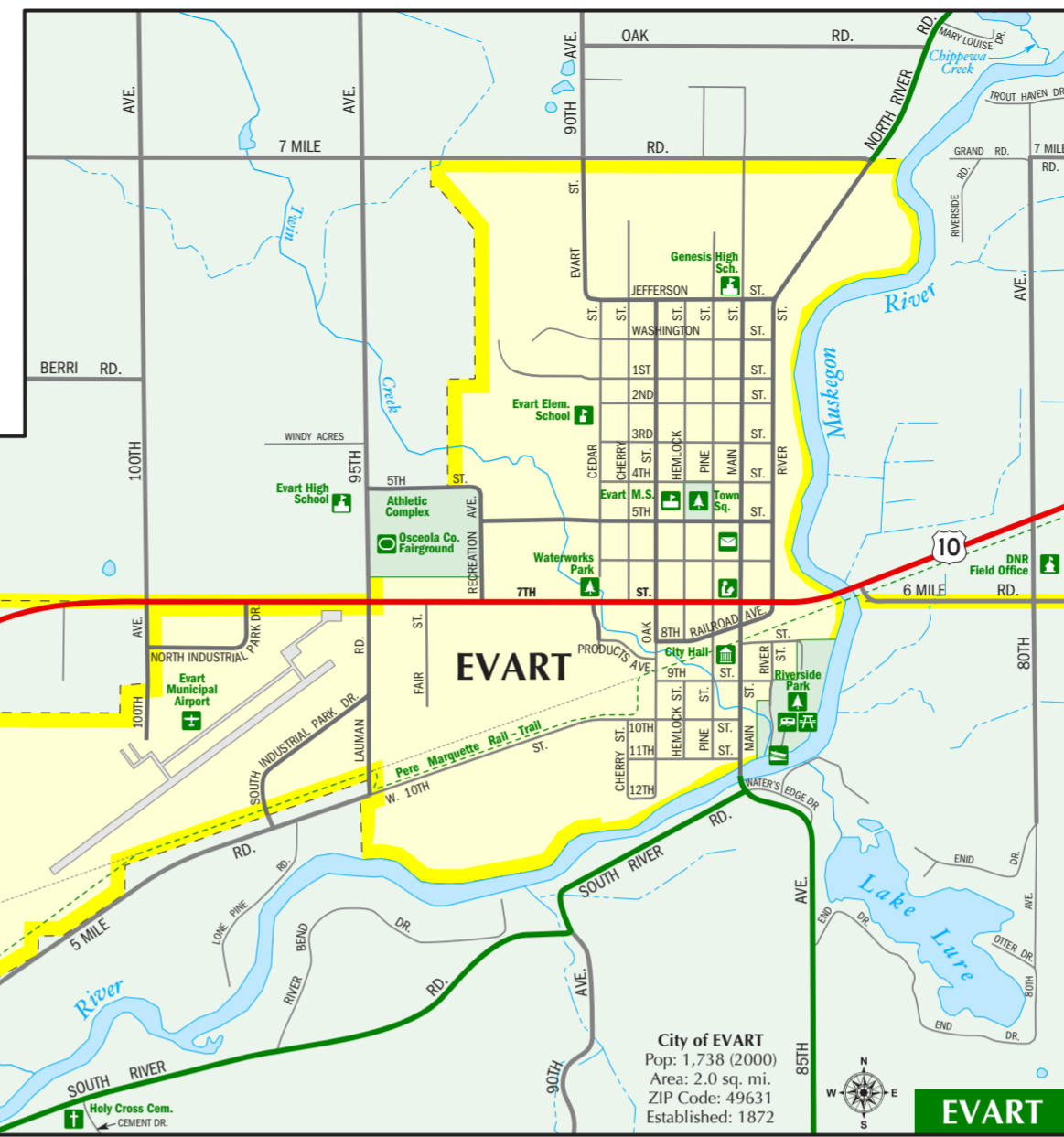
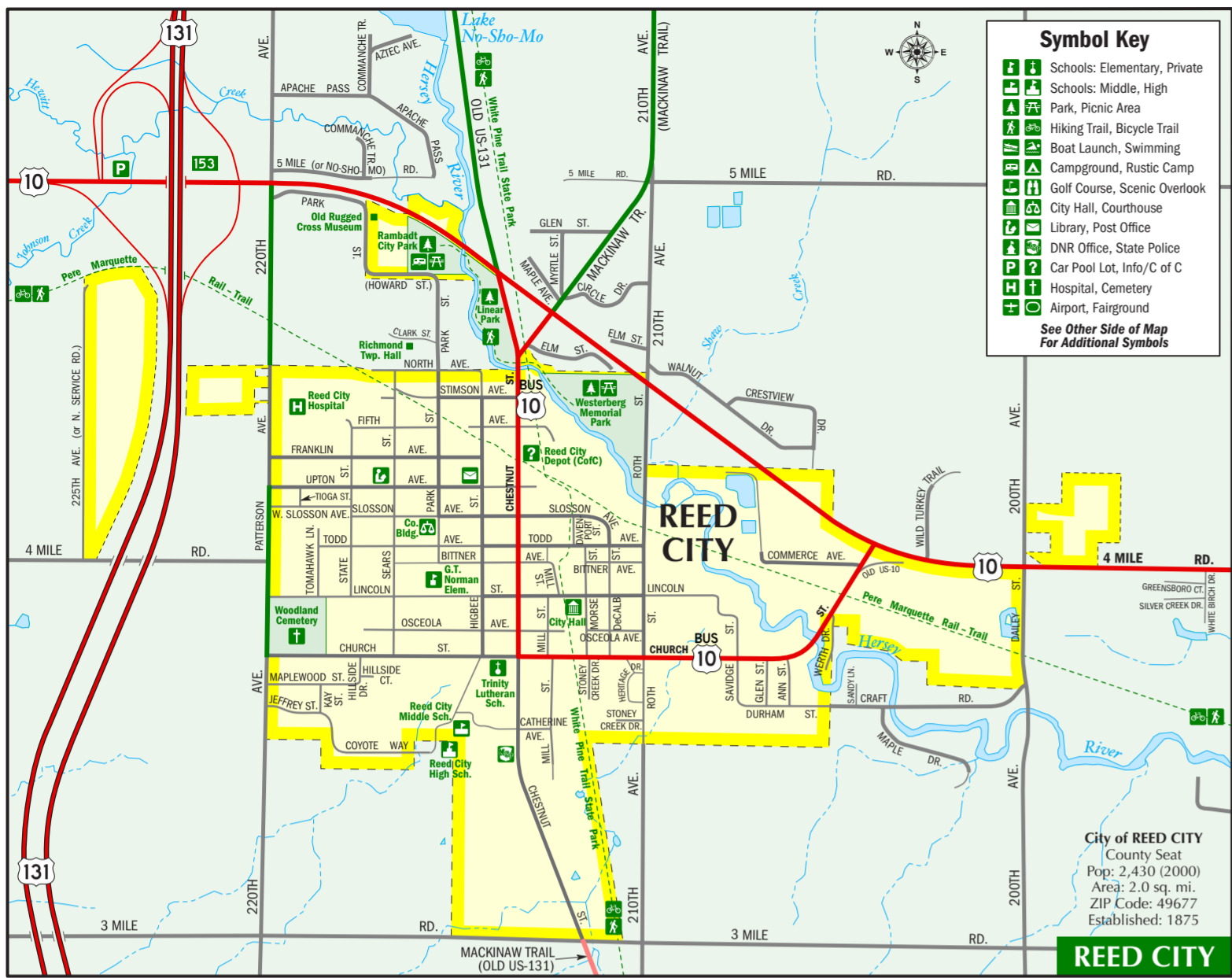
MICHIGAN

OFFICIAL ROAD MAP

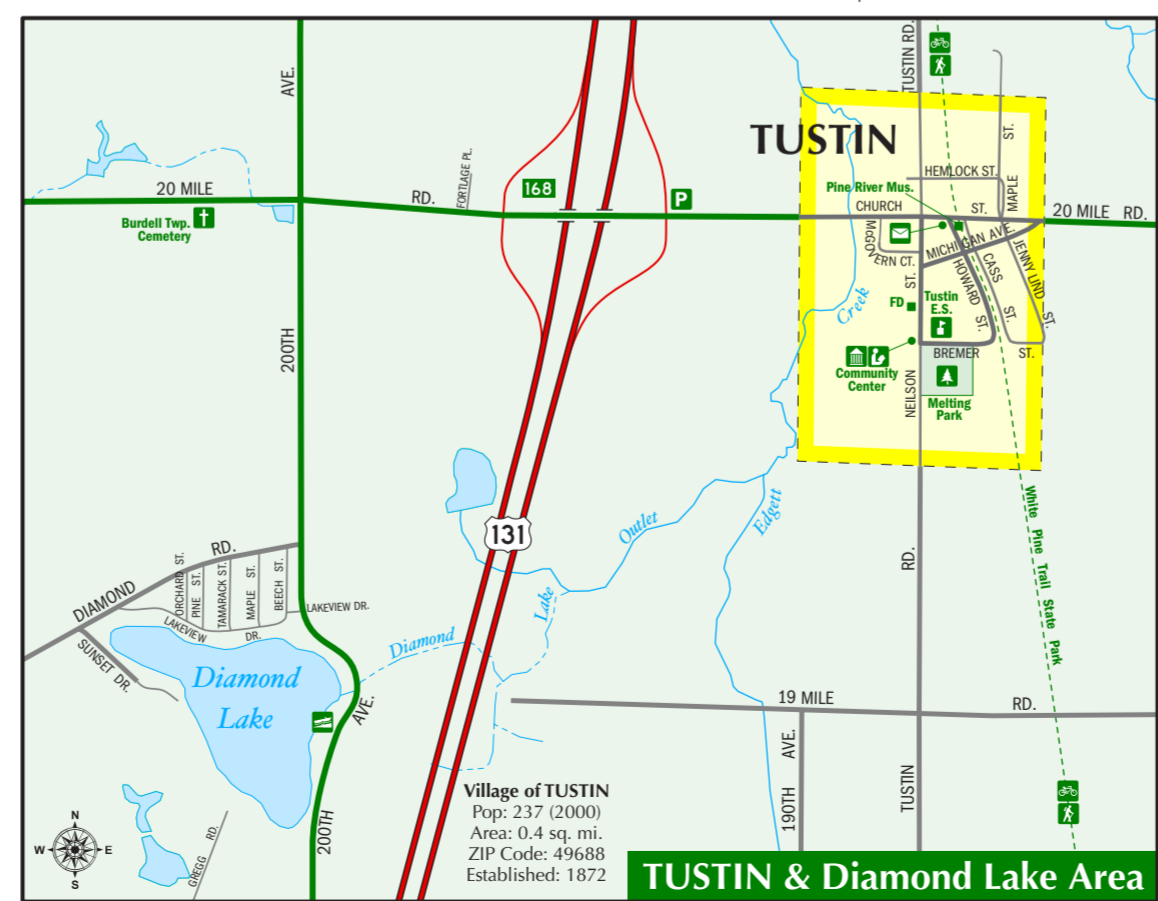
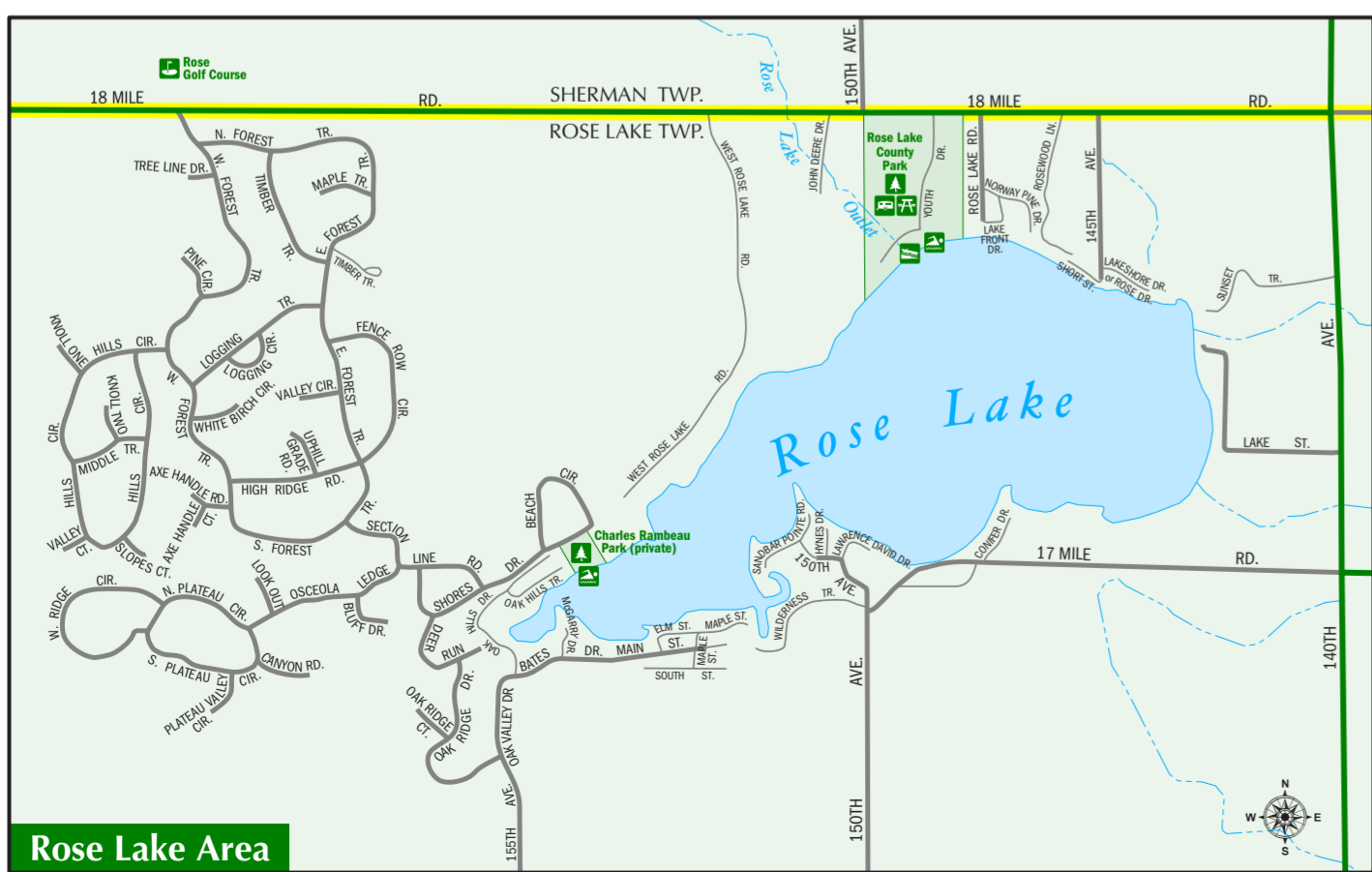
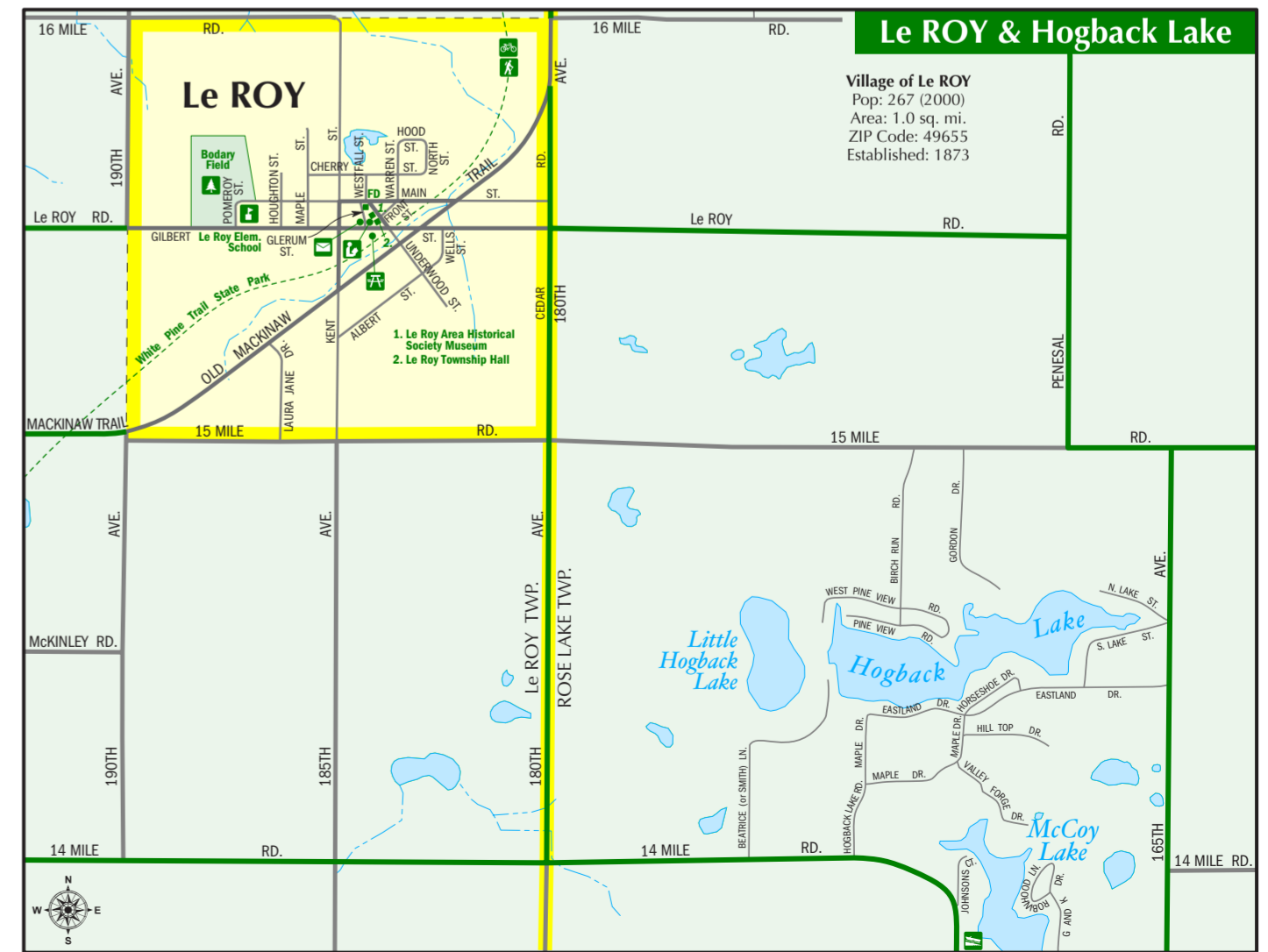


Map ©2008 CHRISTOPHER J. BESSERT. ALL RIGHTS RESERVED. The information herein is intended to be an accurate representation of existing roads. The publisher reserves all rights to information contained on this map, be it cartographic or other. All information is protected by copyright laws. The publisher assumes Osceola County Road Commission assumes no liability for errors or omissions. No information may be reproduced, copied or stored in any form without the written consent of the publisher.

Cartographic Layout and Design by
Christopher J. Bessert
1753 Morning Dew Dr SW
Byron Center, Michigan 49315
(616) 878-4285



MAP ©2008 CHRISTOPHER J. BESSERT. ALL RIGHTS RESERVED
 The information herein is intended to be an accurate representation of existing records. The publisher reserves all rights to information contained on this map, be it cartographic or other. All information is protected by copyright laws. The publisher nor the Osceola County Road Commission assume any liability for errors or omissions. No information may be reproduced, copied or stored in any form without the written consent of the publisher.
 Cartographic Layout and Design by Christopher J. Bessert, 1753 Morning Dew Dr SW, Byron Center, Michigan 49315 (616) 878-4205
 Scale for all Inset Maps in Feet
 Map Scale 1 : 25 000



TUSTIN & Diamond Lake Area